

FLIGHT FOLDER

Flight No: Q2700
From: Male Intl.
To: Thiruvananthapuram Intl.
E.T.D.: 14:50 UTC 22 Mar 2015

The standard of time used throughout this folder is UTC

Climb forecast at VRMM valid on: 15:00 UTC 22 Mar 2015

	Wind (deg/kt)	Temp (°C)	Humidity (%)
FL 180	090 11	-4	11
FL 140	140 4	3	67
FL 100	120 7	11	44
FL 050	080 18	19	63

Descent forecast at VOTV valid on: 15:00 UTC 22 Mar 2015

	Wind (deg/kt)	Temp (°C)	Humidity (%)
FL 180	080 13	-4	10
FL 140	070 13	4	6
FL 100	040 18	8	53
FL 050	070 12	22	38

Printed at: 12:44 UTC 22 Mar 2015

Checked by:

Special information:

VRMM Male Intl.

METAR VRMM 221200Z 08004KT 9999 FEW019 31/24 Q1011 NOSIG=
TAF VRMM 221100Z 2212/2318 09008KT 9999 FEW018=

VOTV Thiruvananthapuram Intl.

METAR VOTV 221210Z 00000KT 6000 FEW020 32/24 Q1009 TEMPO 5000 HZ=
TAF VOTV 220900Z 2212/2318 12005KT 4000 HZ FEW015 SCT090 TEMPO
2300/2303 2000 BR/HZ BECMG 2304/2305 18005KT 6000 TEMPO 2312/2315
2000 TSRA/RA SCT010 FEW025CB BKN080=

VOCI Cochin Intl.

METAR VOCI 221200Z 27008KT 5000HZ NSC 32/24 Q1009 NOSIG=
TAF VOCI 220900Z 2212/2318 27005KT 4000 HZ FEW018 SCT090 TEMPO
2300/2303 2000 BR/HZ BECMG 2304/2305 20005KT 5000 HZ TEMPO
2312/2315 2000 TSRA/RA SCT010 FEW025CB BKN080=

VCBI Bandaranaike Intl. Colombo

METAR VCBI 221210Z 26005KT 230V290 9000 SKC 30/24 Q1010 NOSIG=
TAF VCBI 220940Z 2212/2318 26008KT 9999 SCT016
TX32/2308Z TN24/2300Z
BECMG 2216/2217 08005KT
TEMPO 2223/2303 3000 BR
BECMG 2304/2306 26008KT
BECMG 2315/2316 08005KT=

VRMF MALE FIR

SIGMET/AIRMET VRMF NIL=

VRMG Gan Island

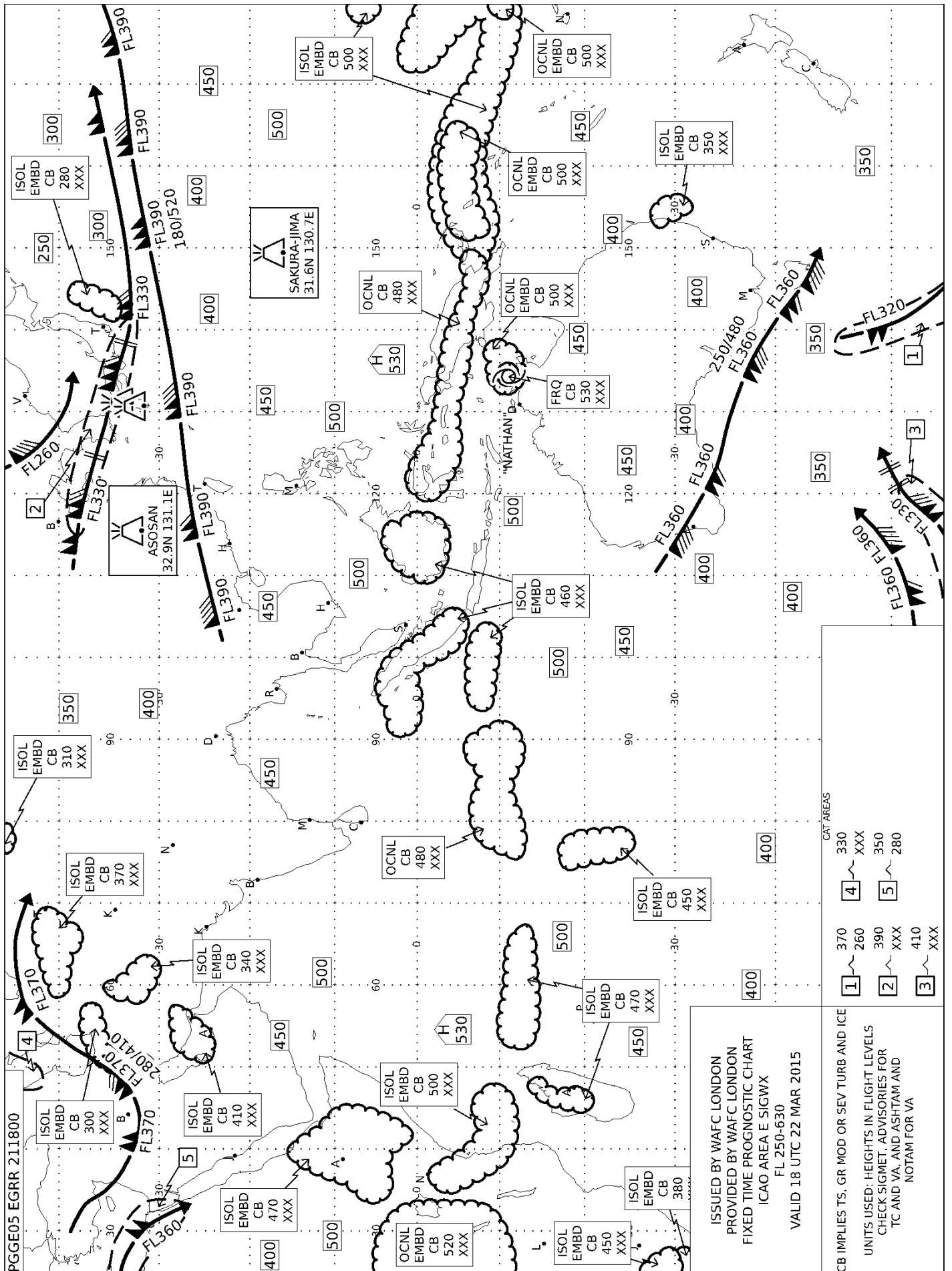
METAR VRMG NIL=
TAF VRMG 221100Z 2212/2318 09005KT 9999 FEW018 TEMPO 2212/2218 5000
-TSRA SCT017 FEW018CB=

VOMM Madras Minambakkam

METAR VOMM 221210Z 11010KT 6000 FEW020 32/22 Q1009 NOSIG=
TAF VOMM 220900Z 2212/2318 14010KT 6000 FEW020 BECMG 2218/2219
00000KT 4000 BR TEMPO 2300/2303 2000 BR BECMG 2304/2305 13010KT
6000=

VOMF CHENNAI FIR

SIGMET/AIRMET VOMF NIL=



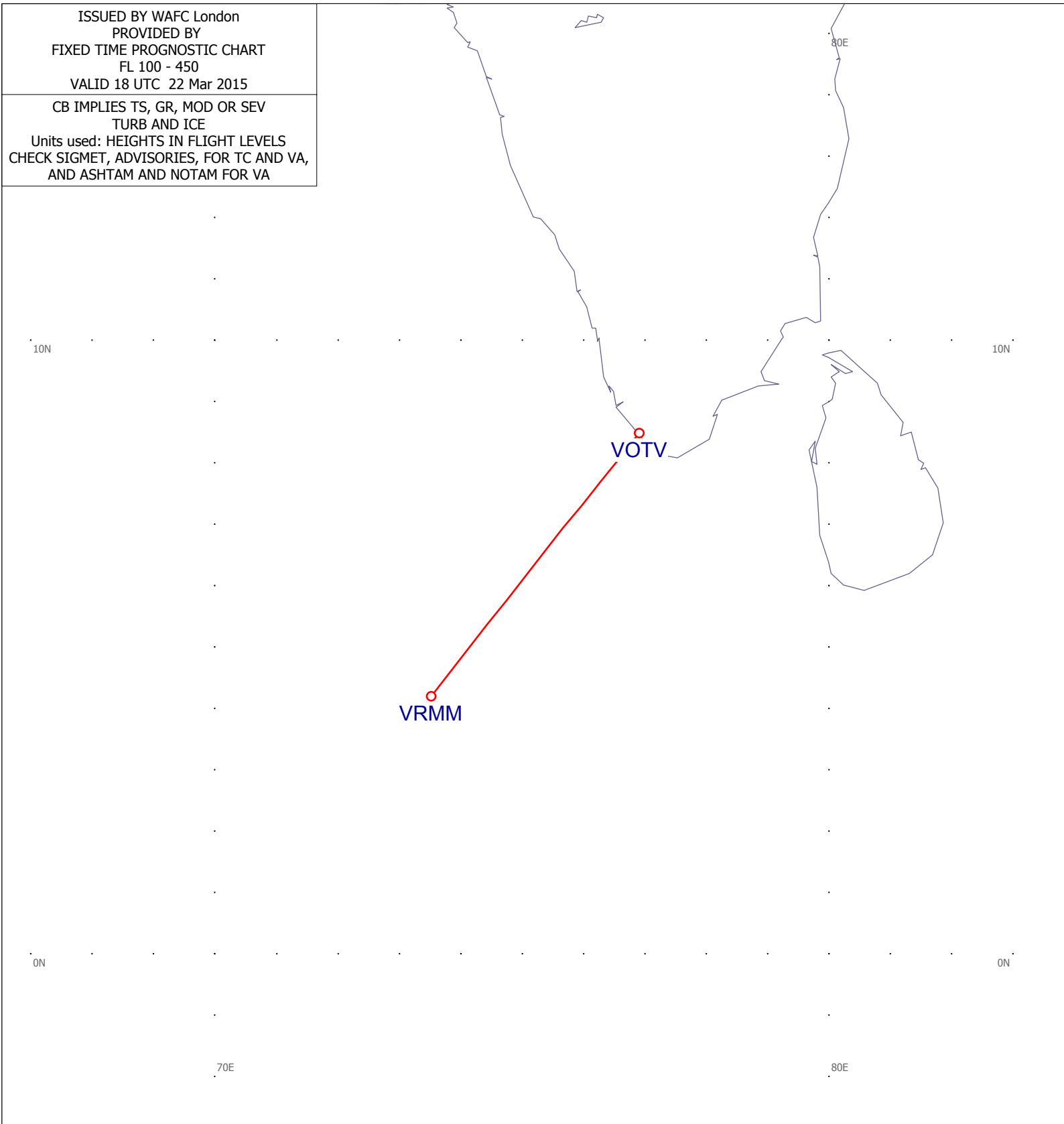
ISSUED BY WAFc LONDON
 PROVIDED BY WAFc LONDON
 FIXED TIME PROGNOSTIC CHART
 ICAO AREA E SIGWX
 FL 250-630
 VALID 18 UTC 22 MAR 2015

CB IMPLIES TS, GR MOD OR SEV TURB AND ICE
 UNITS USED: HEIGHTS IN FLIGHT LEVELS
 CHECK SIGMET, ADVISORIES FOR
 TC AND VA, AND ASHTAM AND
 NOTAM FOR VA

Flight Q2700 VRMM-VOTV (2)

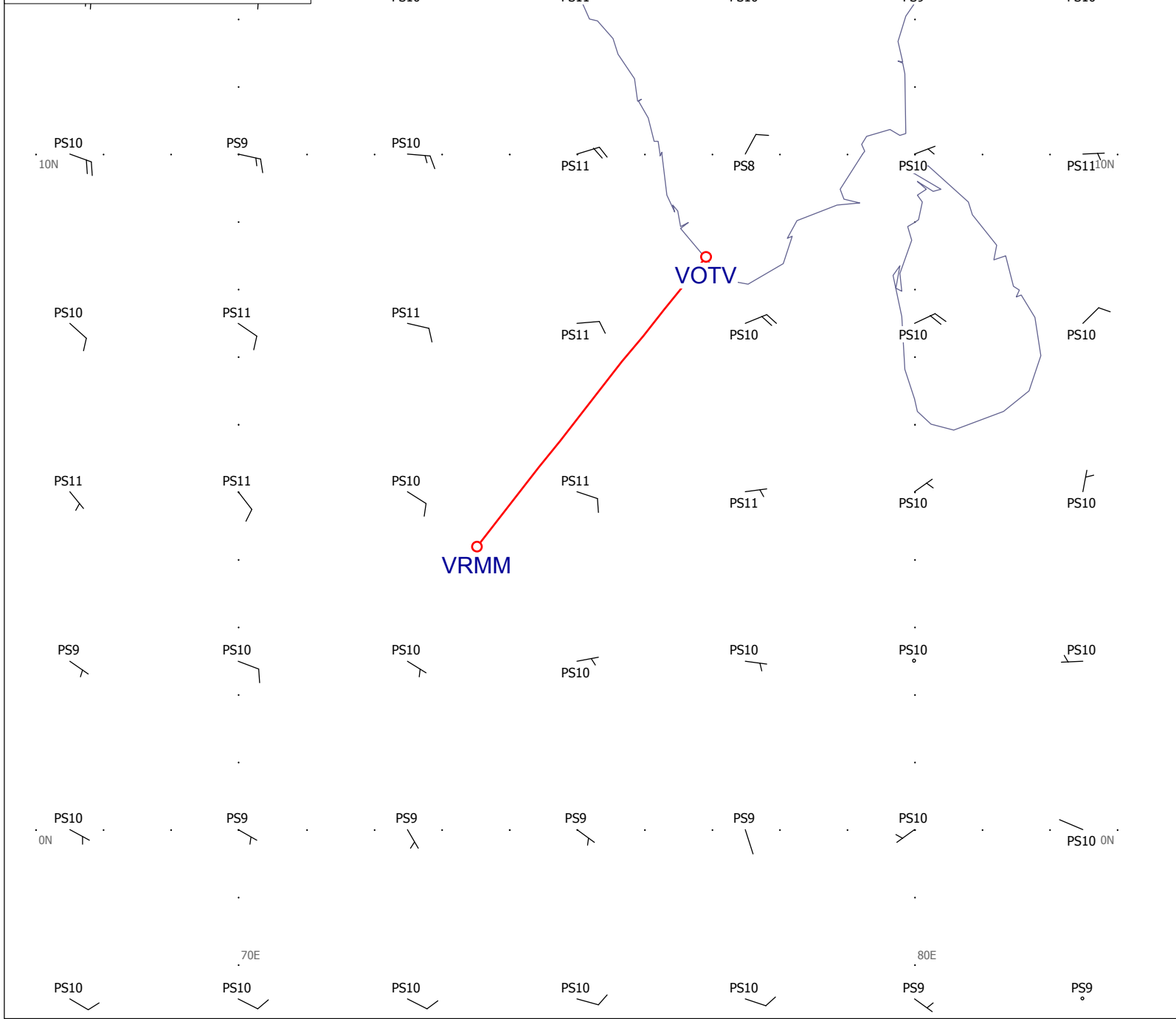
ISSUED BY WAFC London
PROVIDED BY
FIXED TIME PROGNOSTIC CHART
FL 100 - 450
VALID 18 UTC 22 Mar 2015

CB IMPLIES TS, GR, MOD OR SEV
TURB AND ICE
Units used: HEIGHTS IN FLIGHT LEVELS
CHECK SIGMET, ADVISORIES, FOR TC AND VA,
AND ASHTAM AND NOTAM FOR VA



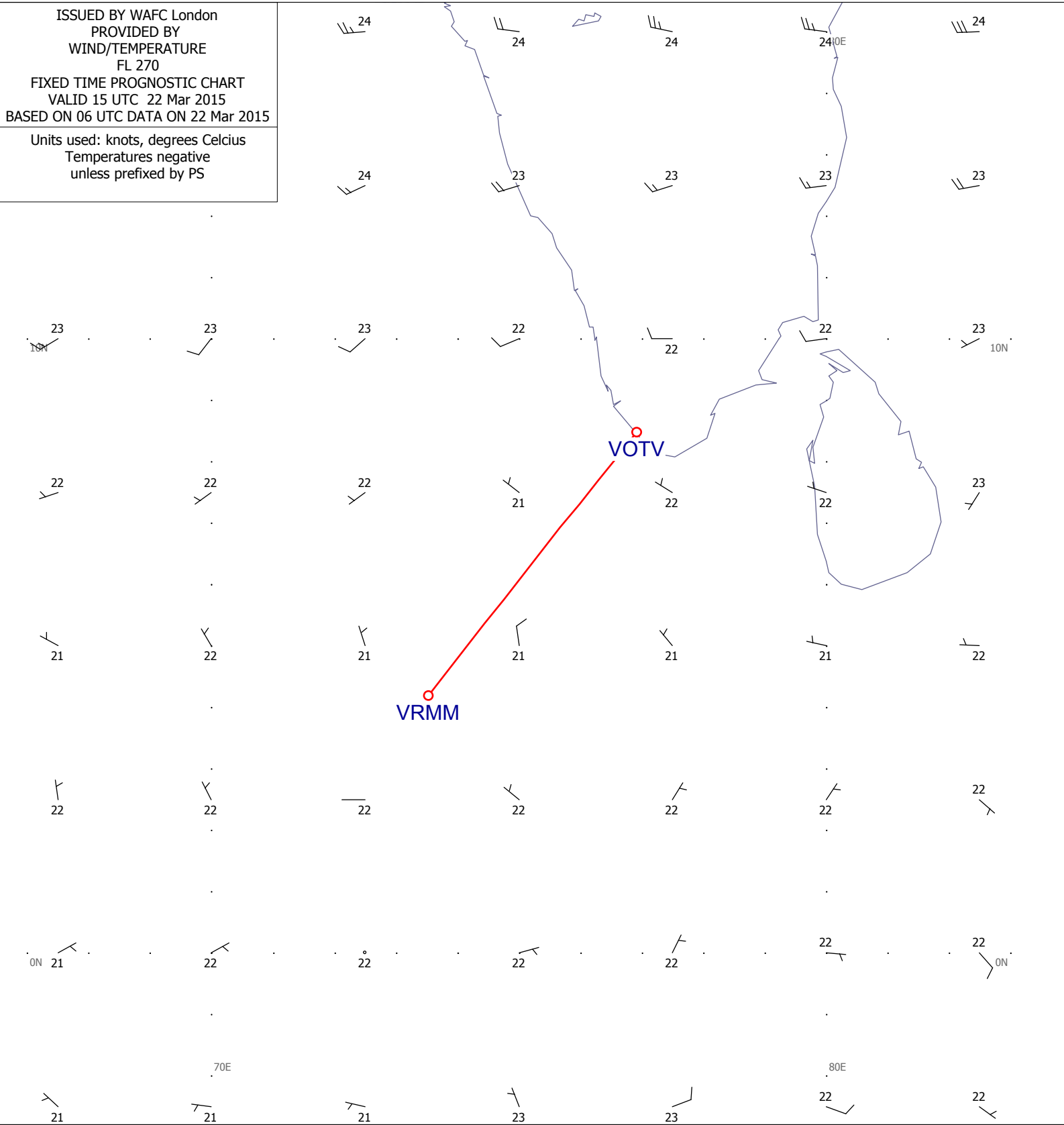
ISSUED BY WAFC London
PROVIDED BY
WIND/TEMPERATURE
FL 100
FIXED TIME PROGNOSTIC CHART
VALID 15 UTC 22 Mar 2015
BASED ON 06 UTC DATA ON 22 Mar 2015

Units used: knots, degrees Celcius
Temperatures negative
unless prefixed by PS



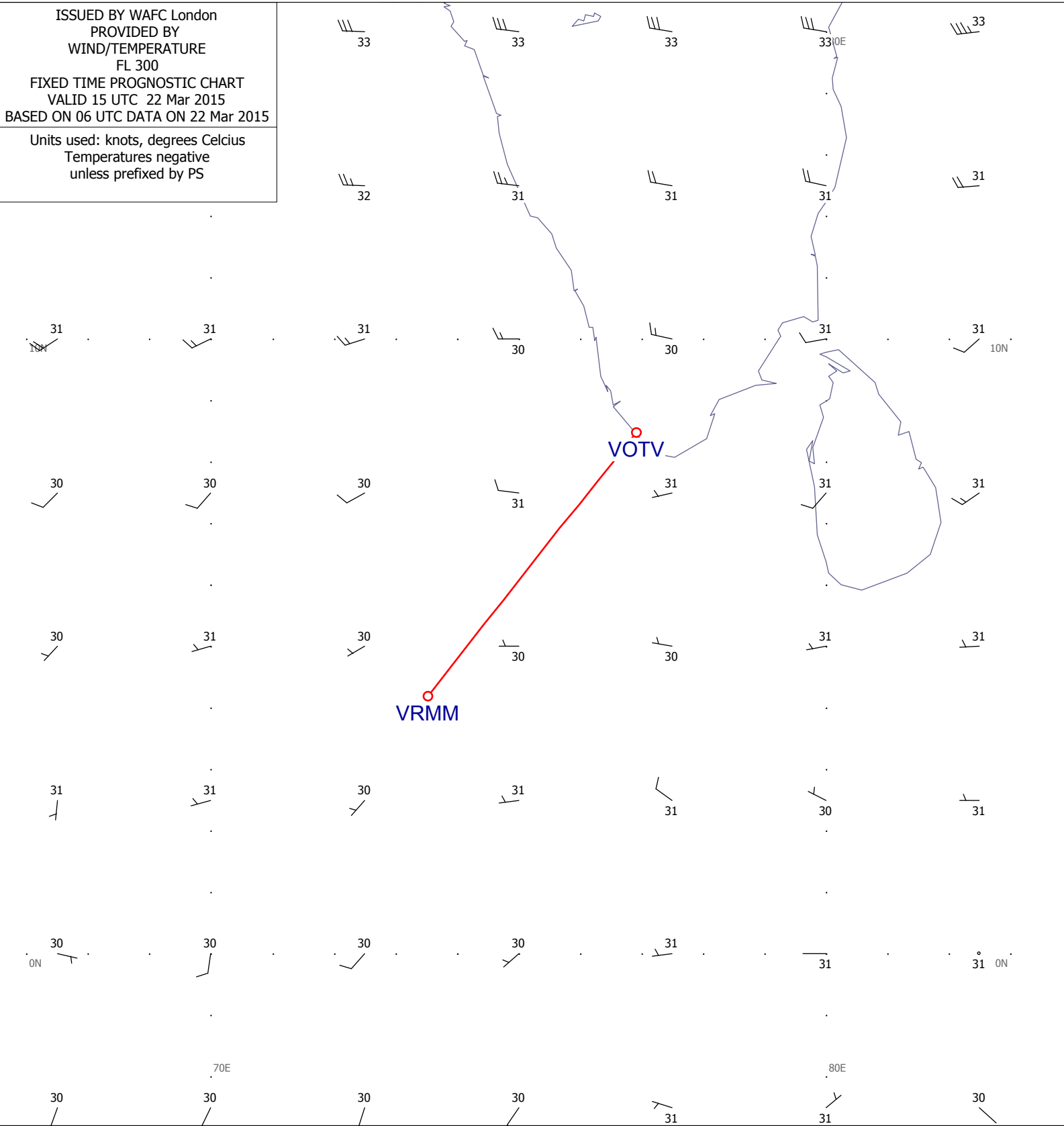
ISSUED BY WAFC London
PROVIDED BY
WIND/TEMPERATURE
FL 270
FIXED TIME PROGNOSTIC CHART
VALID 15 UTC 22 Mar 2015
BASED ON 06 UTC DATA ON 22 Mar 2015

Units used: knots, degrees Celcius
Temperatures negative
unless prefixed by PS



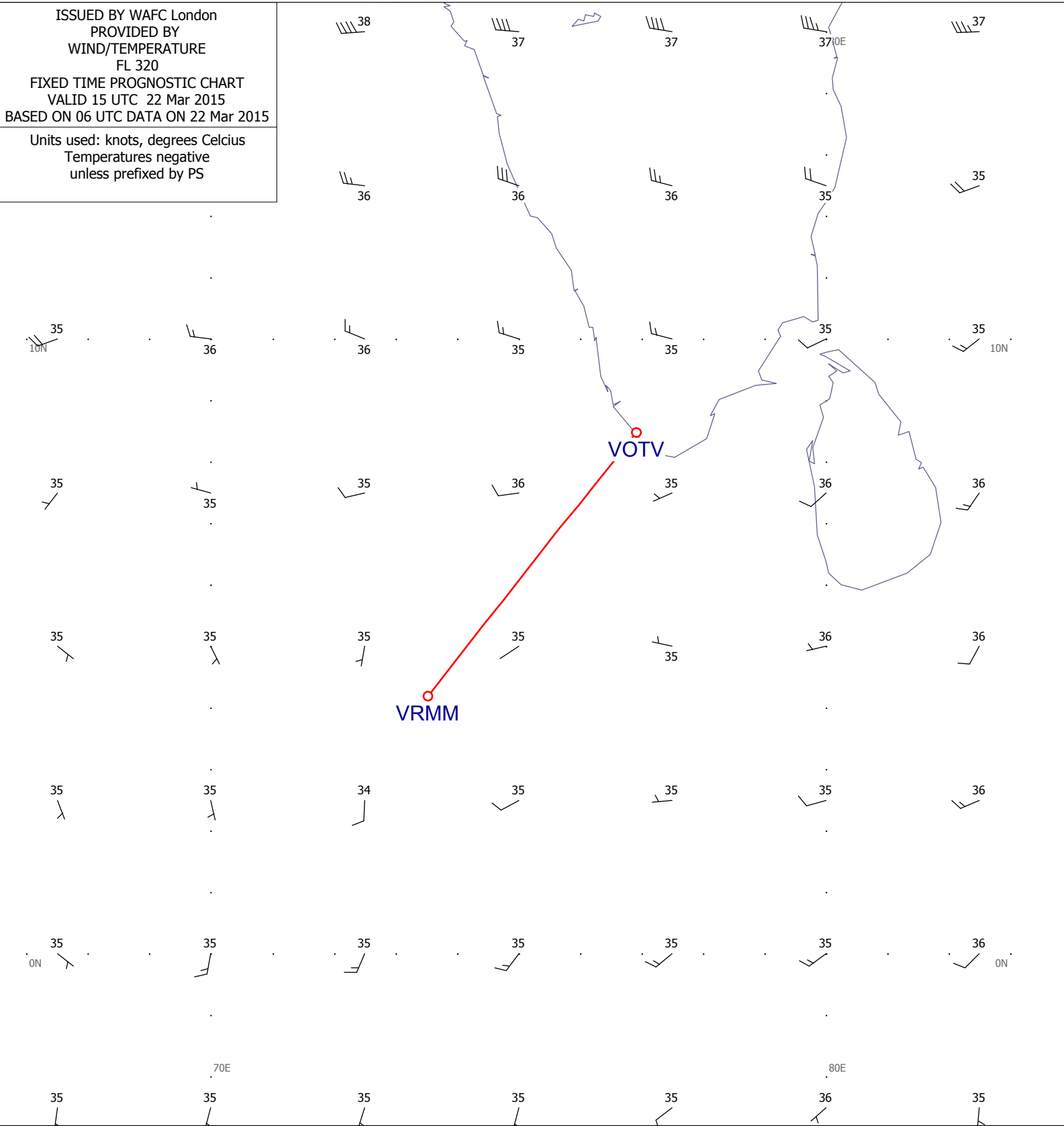
ISSUED BY WAFC London
PROVIDED BY
WIND/TEMPERATURE
FL 300
FIXED TIME PROGNOSTIC CHART
VALID 15 UTC 22 Mar 2015
BASED ON 06 UTC DATA ON 22 Mar 2015

Units used: knots, degrees Celcius
Temperatures negative
unless prefixed by PS



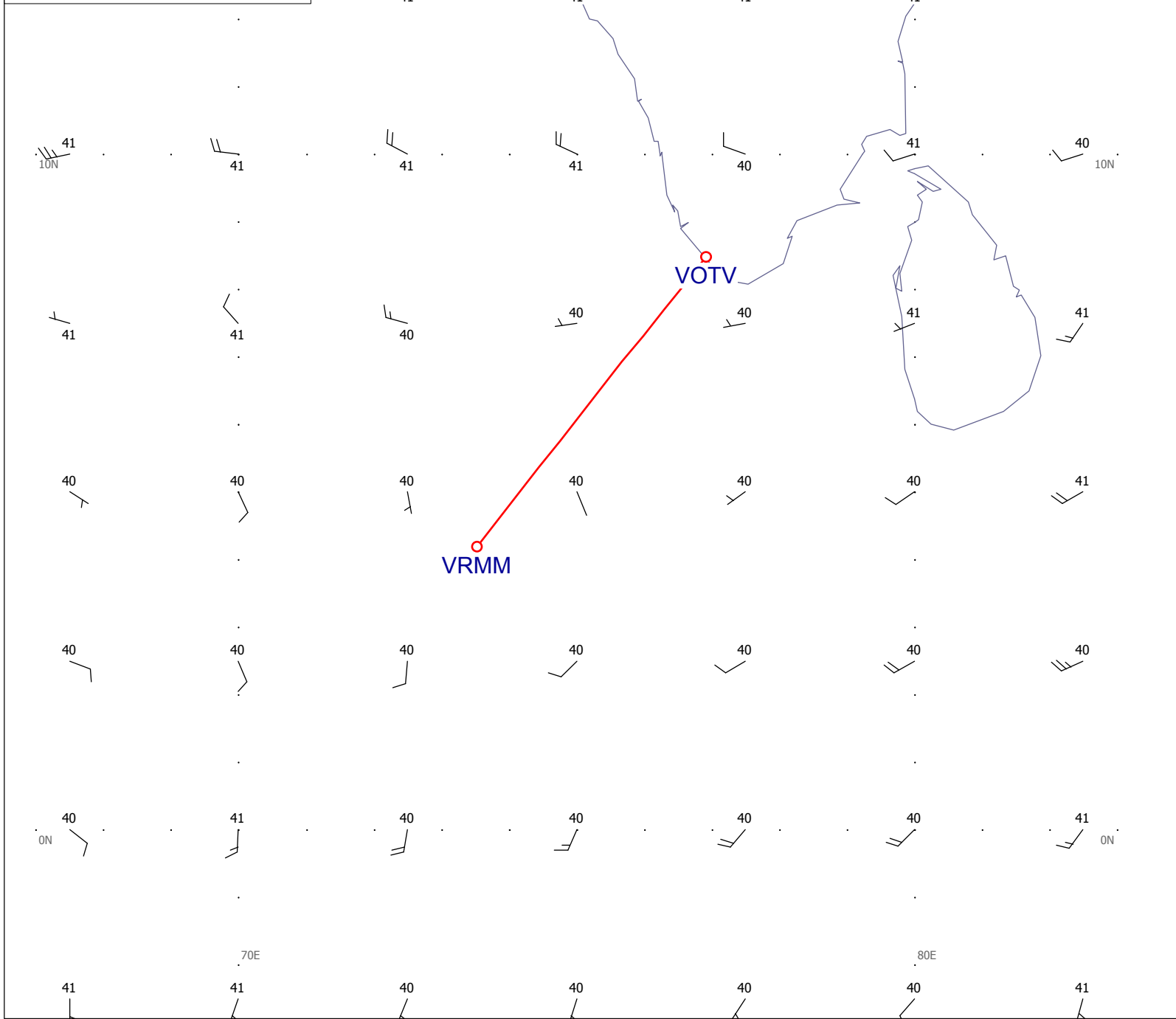
ISSUED BY WAFC London
PROVIDED BY
WIND/TEMPERATURE
FL 320
FIXED TIME PROGNOSTIC CHART
VALID 15 UTC 22 Mar 2015
BASED ON 06 UTC DATA ON 22 Mar 2015

Units used: knots, degrees Celcius
Temperatures negative
unless prefixed by PS



ISSUED BY WAFC London
PROVIDED BY
WIND/TEMPERATURE
FL 340
FIXED TIME PROGNOSTIC CHART
VALID 15 UTC 22 Mar 2015
BASED ON 06 UTC DATA ON 22 Mar 2015

Units used: knots, degrees Celcius
Temperatures negative
unless prefixed by PS



ISSUED BY WAFC London
PROVIDED BY
WIND/TEMPERATURE
FL 360
FIXED TIME PROGNOSTIC CHART
VALID 15 UTC 22 Mar 2015
BASED ON 06 UTC DATA ON 22 Mar 2015

Units used: knots, degrees Celcius
Temperatures negative
unless prefixed by PS

